

- MAP 1 -

KEY FOR SYMBOLS

- AFA Water
- River
- Stream/Brook
- Road
- Track
- Woods
- Bridge
- Buildings
- Power line
- Fence/Hedge
- Weir

Football Field

Sewage Works

SOUTH BRENT

A38

Glazebrook

Turtley Corn Mill

Kerrydowns

River Avon

Woodland Wood

Horsebrook

Humpy Bridge

AVONWICK

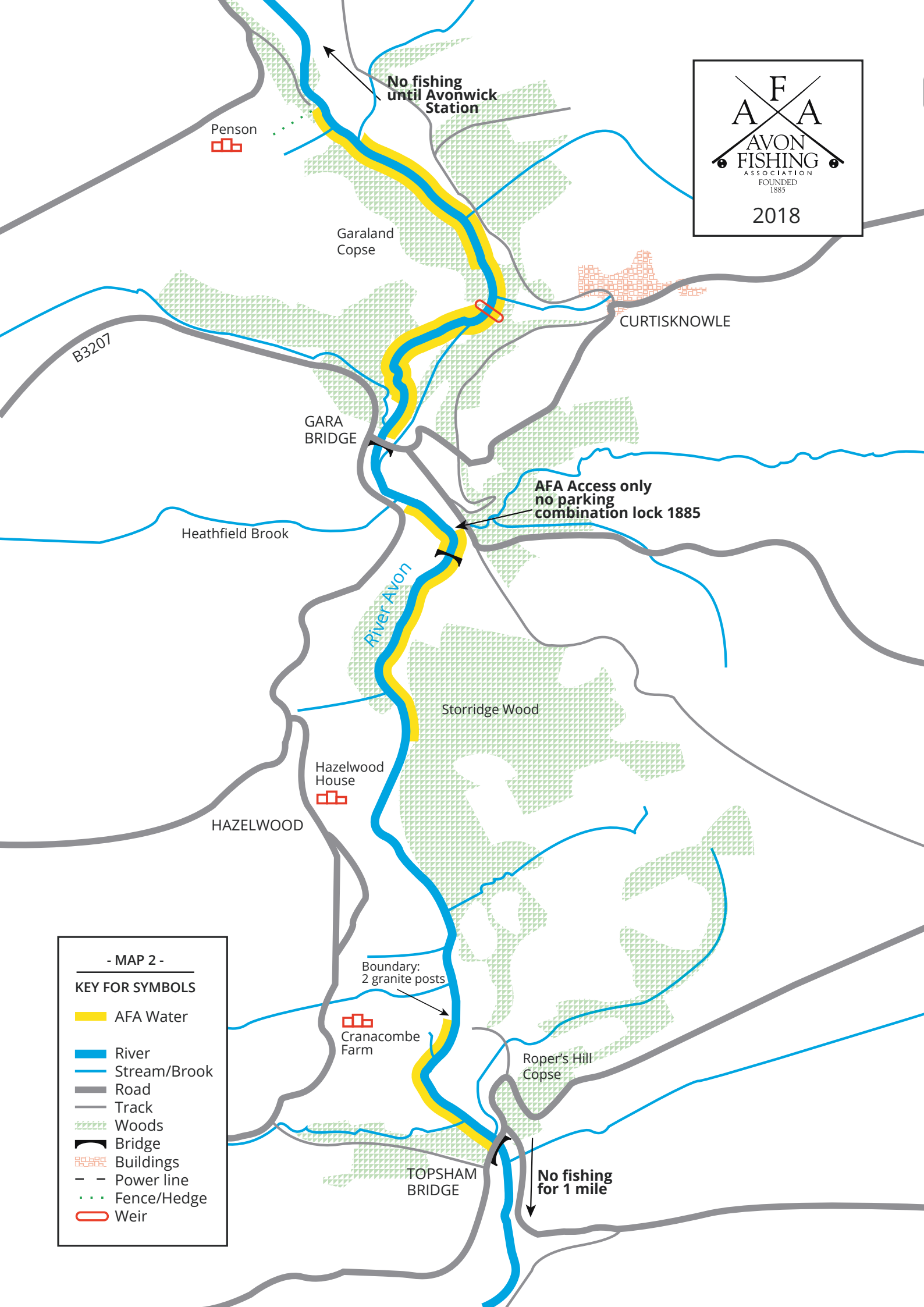
Drive Plantation

Blackhall & Ashpark Plantations

Beneknowle Farm

Avonwick Station

No fishing until Penson



No fishing until Avonwick Station

Penson

Garaland Copse

CURTISKNOWLE

B3207

GARA BRIDGE

Heathfield Brook

AFA Access only no parking combination lock 1885

River Avon

Storridge Wood

Hazelwood House

HAZELWOOD

Boundary: 2 granite posts

Cranacombe Farm

Roper's Hill Copse

TOPSHAM BRIDGE

No fishing for 1 mile

- MAP 2 -

KEY FOR SYMBOLS

- AFA Water
- River
- Stream/Brook
- Road
- Track
- Woods
- Bridge
- Buildings
- Power line
- Fence/Hedge
- Weir



Aveton Farm

No fishing for 1 mile

Titcombe Wood

Wood Barton Members ONLY
Max. 3 rods

Titcombe Wood

SILVERIDGE WEIR

River Avon

Woodleigh Wood

Reads Farm

Cloverwell Farm

AVON MILL

Loddiswell Station












LODDISWELL

Bridgecombe Farm

Sewage Works

- MAP 3 -

KEY FOR SYMBOLS

-  AFA Water
-  River
-  Stream/Brook
-  Road
-  Track
-  Woods
-  Bridge
-  Buildings
-  Power line
-  Fence/Hedge
-  Weir

Fosse's Copse

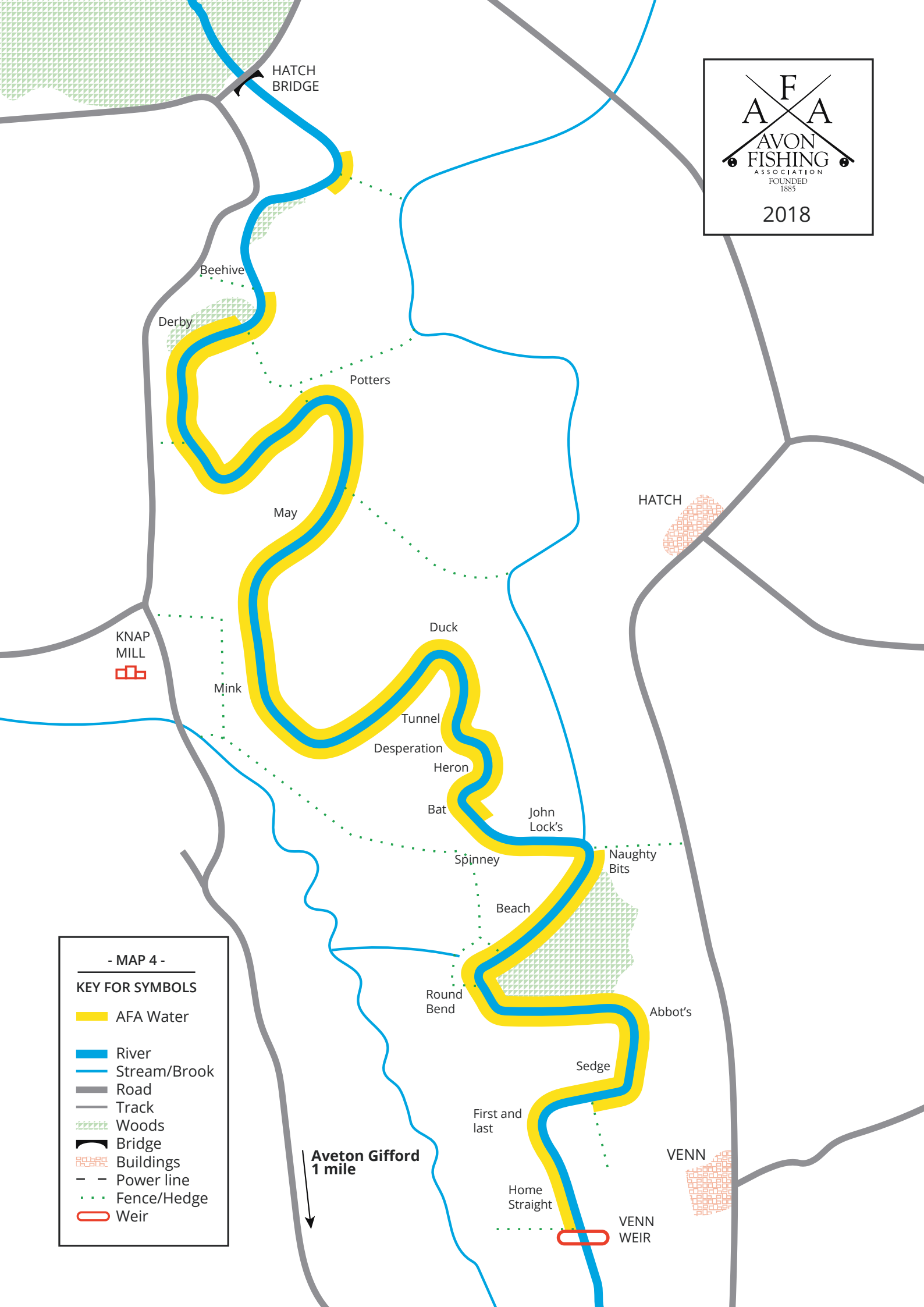
Loddiswell Quarry

Newmill Bridge

New Bridge

HATCH BRIDGE

Rake



- MAP 4 -

KEY FOR SYMBOLS

- AFA Water
- River
- Stream/Brook
- Road
- Track
- Woods
- Bridge
- Buildings
- Power line
- Fence/Hedge
- Weir